

West LRT Construction

Rider's Guide

Calgary Transit



69 Street Terminal/Park and Ride Closure

Transit Service Changes



Table of Contents

Introduction..... 3

Overview of Service Revisions 4

West LRT Construction Detour Routings..... 5

Sirocco Bus Terminal..... 7

Route 2 - Mt. Pleasant/Killarney/17 Av 8

Route 53 - Signal Hill..... 9

Route 67 - Signal Hill Express..... 10

Route 301 - BRT North/West..... 11

Route 401 - Glenbrook 12

Route 438 - Discovery Ridge..... 13

Route 439 - Westside Recreation Centre..... 14

Route 453 - West Springs 15

Route 456 - Aspen Woods..... 16

West LRT Alignment..... 18

Transit information sources 20

Transit fares..... 21

69 STREET PARK AND RIDE/BUS TERMINAL CLOSURE

Introduction

- **69 Street Park and Ride/Bus Terminal closed effective Saturday, June 5, 2010.**
In order to accommodate the construction of the new 69 ST LRT Station and park and ride/bus terminal, the existing park and ride/bus terminal will be closed starting Saturday, June 5, 2010.
- **New Bus Terminal at Sirocco Drive**
All bus routes now serving the 69 Street terminal will be re-routed to the new temporary bus terminal at Sirocco Drive and Signature Park S.W. (see map on Page 7).
- **Sirocco Park and Ride**
Sirocco Park and Ride has been expanded to replace the parking stalls removed from the 69 Street park and ride lot. Total of 446(186 new) park and ride stalls will be available here.
- **Westside Recreation Centre**
For travel to the Westside Recreation Centre, stops will be established on 17 Avenue and on 69 Street depending on construction activities.
- **Changes are effective until West LRT opens in December 2012**
Calgary Transit has made every effort to ensure that customers will be able to make the connections that they need with minimum disruption.

Thank you for your patience. We welcome your feedback and will continue to monitor these changes and make revisions if necessary.

Convenient Transit Information

Internet:

Visit calgarytransit.com for route maps, revised schedules, automated trip planning and general information.

Teleride:

Call 403-974-4000 + your four-digit bus stop number (located at the bottom of the sign at your bus stop) for automated information about the bus schedule and next bus for your bus stop.

Customer Service Line:

Call 403-262-1000 for transit trip-planning assistance.

Access Calgary:

Call 403-537-7770 for information about Access Calgary service.

West LRT

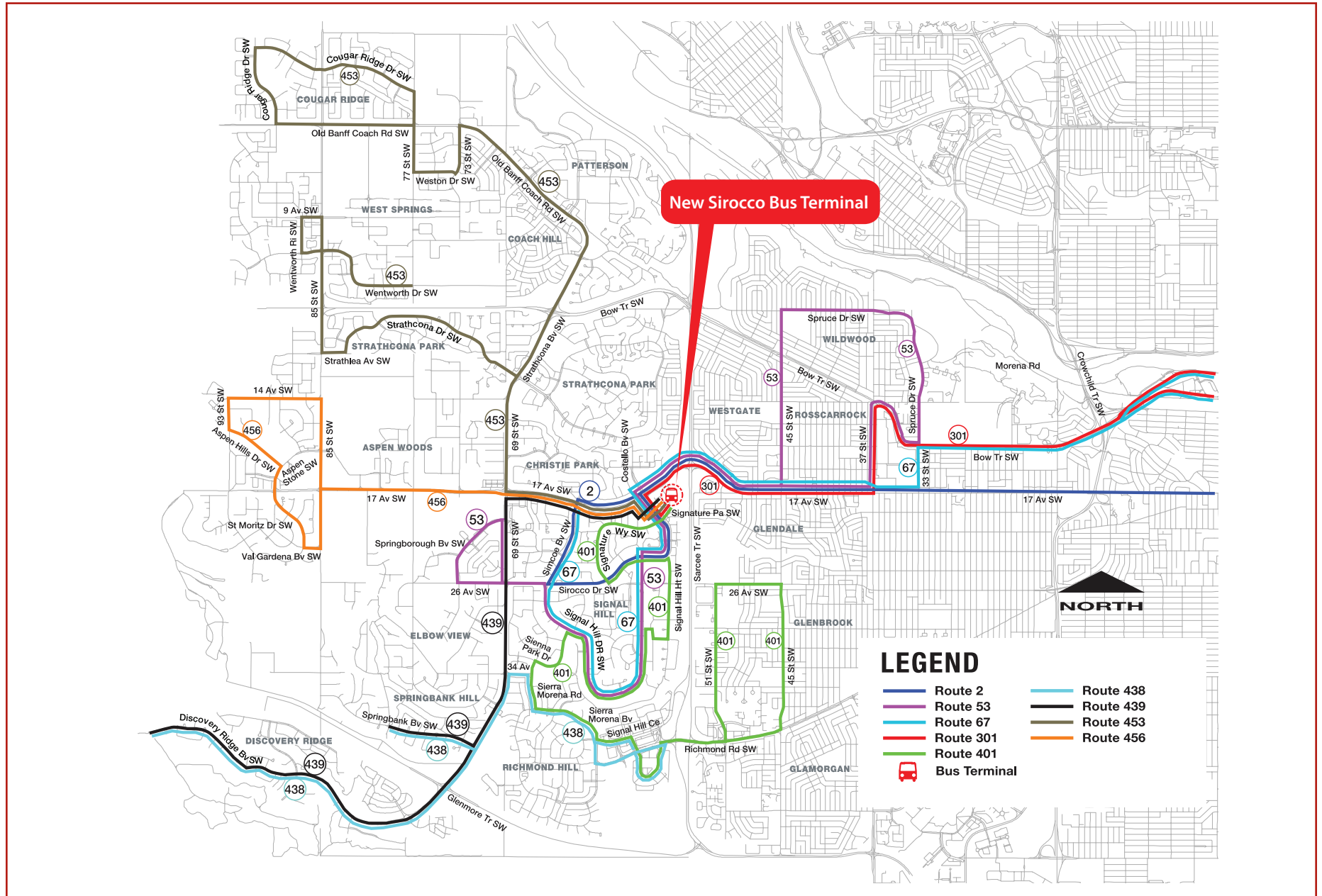
For information on the project, visit westlrt.ca or email westlrtinfo@calgary.ca

Overview of Service Revisions

Overview of Service Changes due to 69 St Bus Terminal Closure		
Bus Rapid Transit (BRT)		
BRT Route	Route Name	Route Changes
301	BRT North/West	Starting and finishing at Sirocco Bus Terminal.
Local Route Changes		
Local Routes	Route Name	Route Changes
2	Mt. Pleasant/Killarney/17 Av	Re-routed to Simcoe Boulevard and Sirocco Drive S.W. Route stops on 17 th Avenue and Sirocco Drive, and does not go into Sirocco Bus Terminal.
53	Signal Hill	Re-routed from Simcoe Boulevard to service Springborough Boulevard S.W. and Sirocco Drive. Route stops on 17 th Avenue and Sirocco Drive, and does not go into Sirocco Bus Terminal.
401	Glenbrook	No longer serving Christie Park Estates. Route ends at Sirocco Bus Terminal.
438	Discovery Ridge	Servicing Westhills Towne Centre only.
439	Westside Recreation Centre	Servicing Westside Recreation Centre and Sirocco Bus Terminal.
453	West Springs	Service re-routed to Sirocco Bus Terminal.
456	Aspen Woods	Service re-routed to Sirocco Bus Terminal.
Express Route Changes		
Express Routes	Route Name	Route Changes
67	Signal Hill Express	Starting at Simcoe Boulevard S.W. Route stops on 17 th Avenue and Sirocco Drive, and does not go into Sirocco Bus Terminal.
144	69 St. West Express	Service removed and replaced by Route 2.

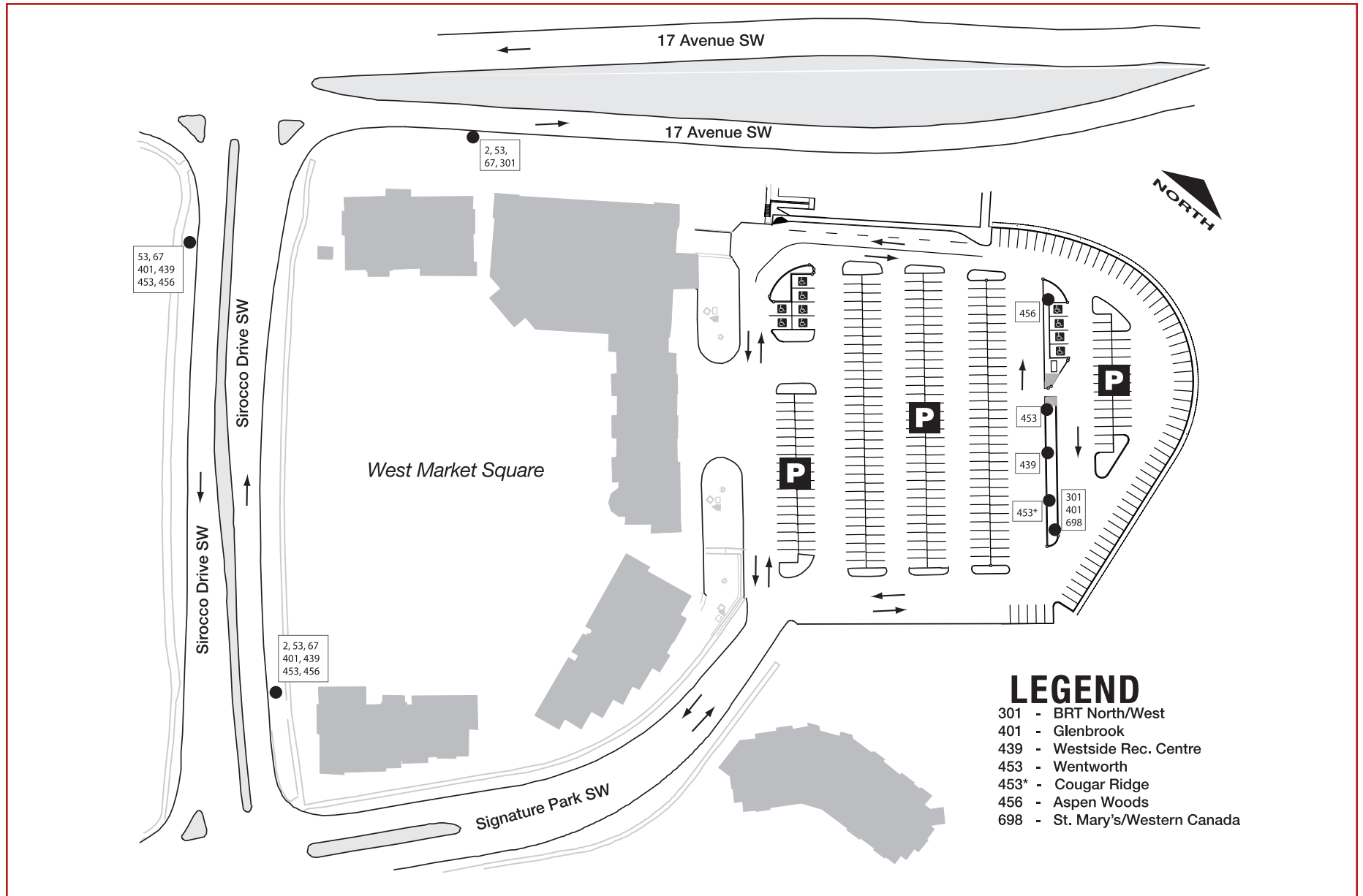
Note: Service on Routes 101, 104, 179 will remain the same.

West LRT Construction Detour Routings

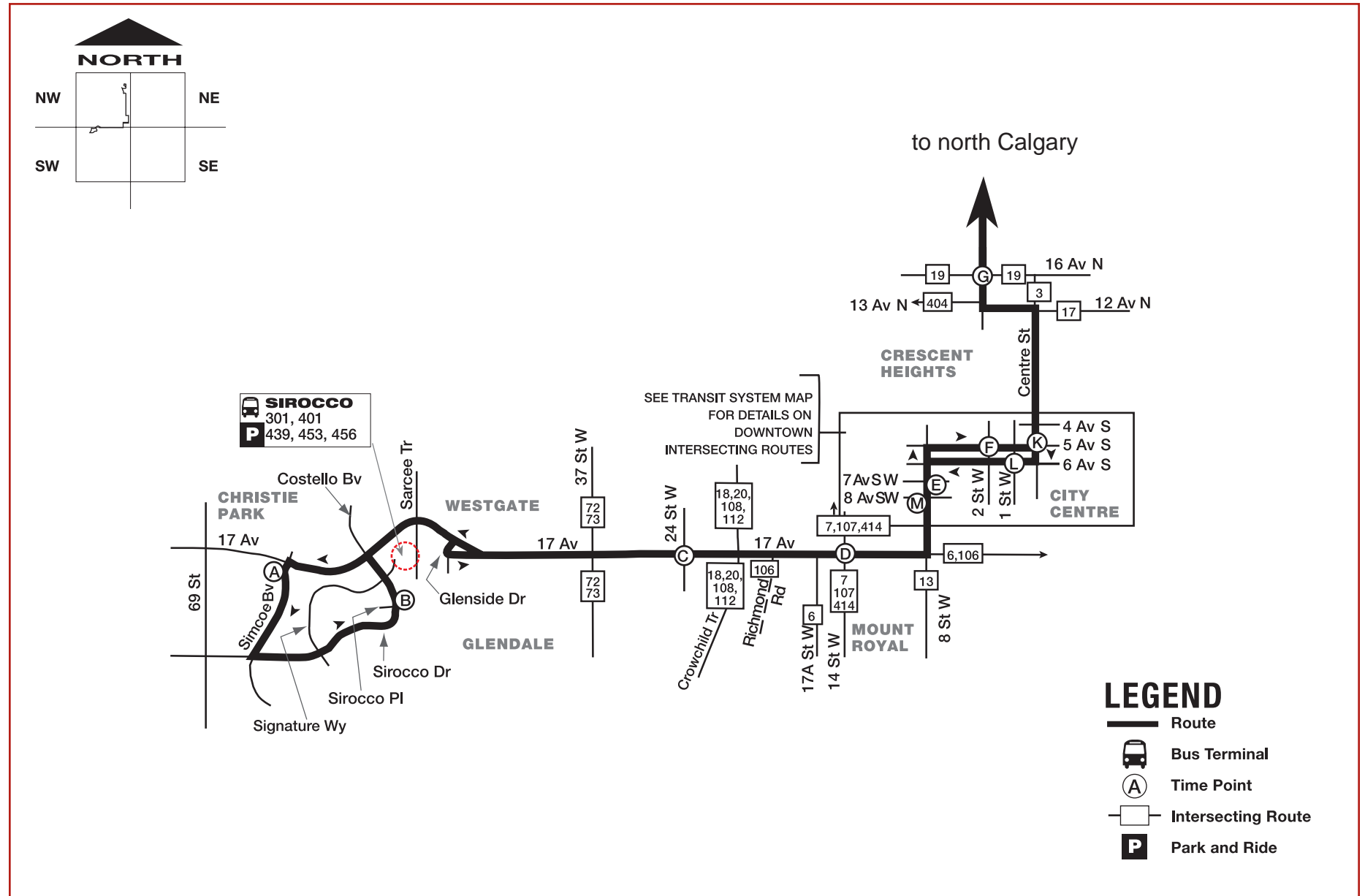




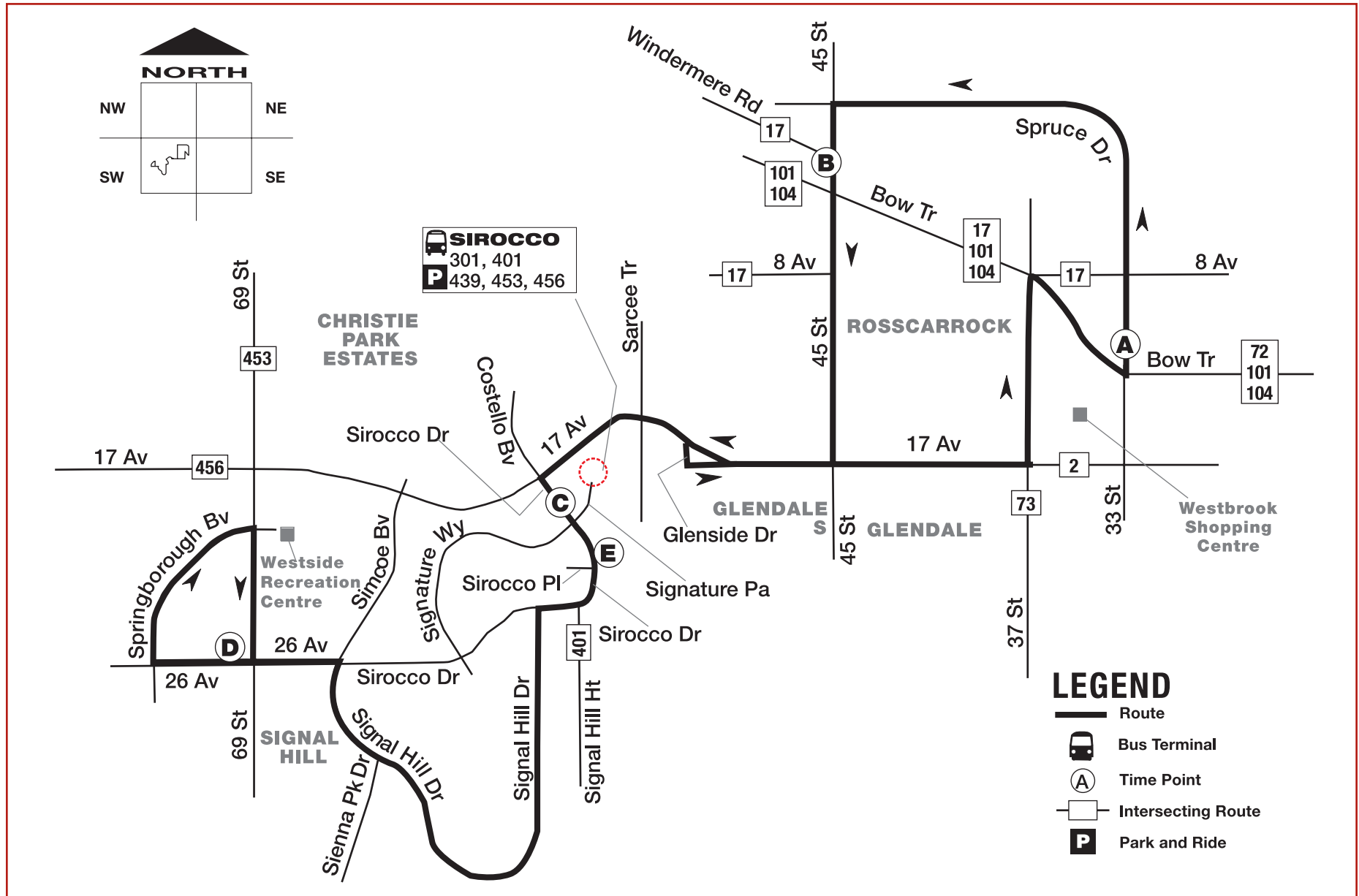
Sirocco Bus Terminal



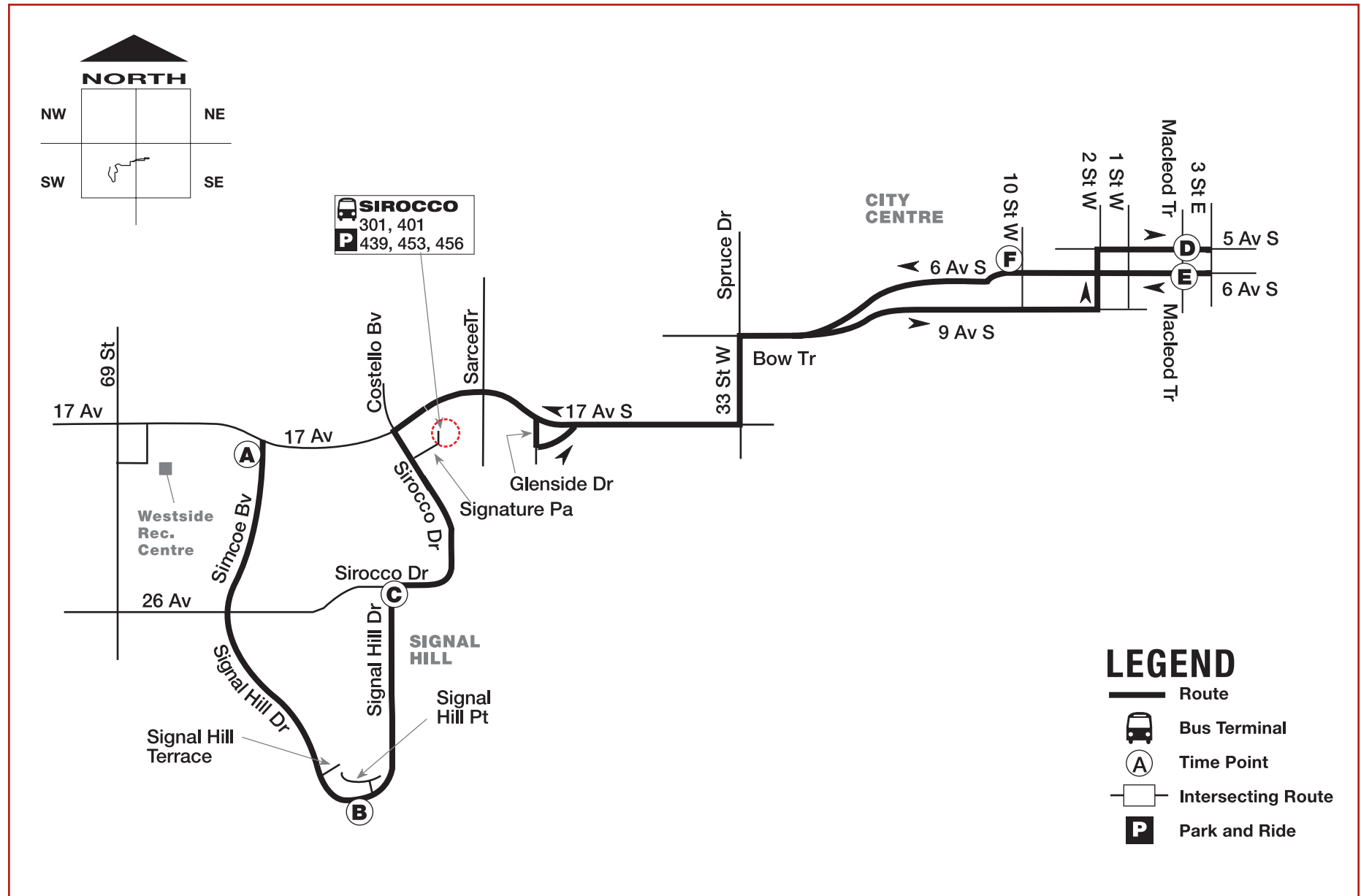
Route 2 - Mt. Pleasant/Killarney/17 Av



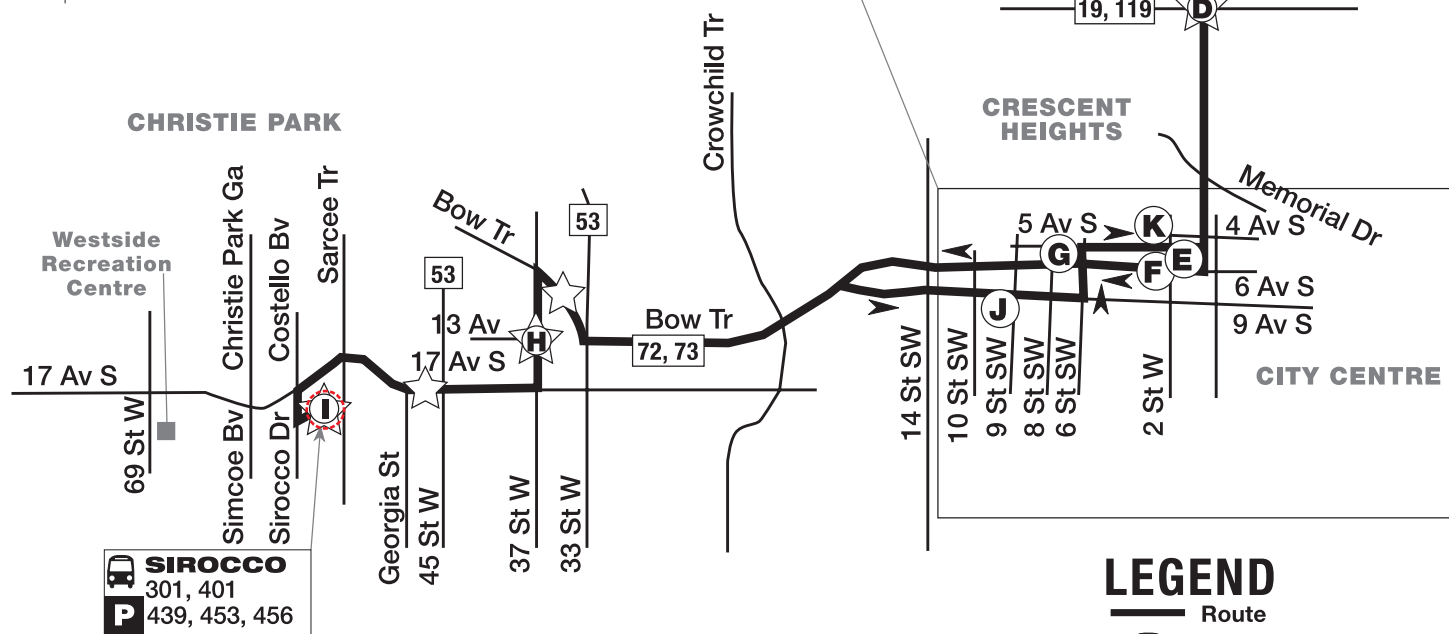
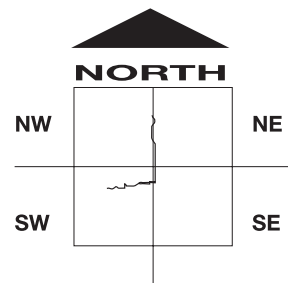
Route 53 - Signal Hill



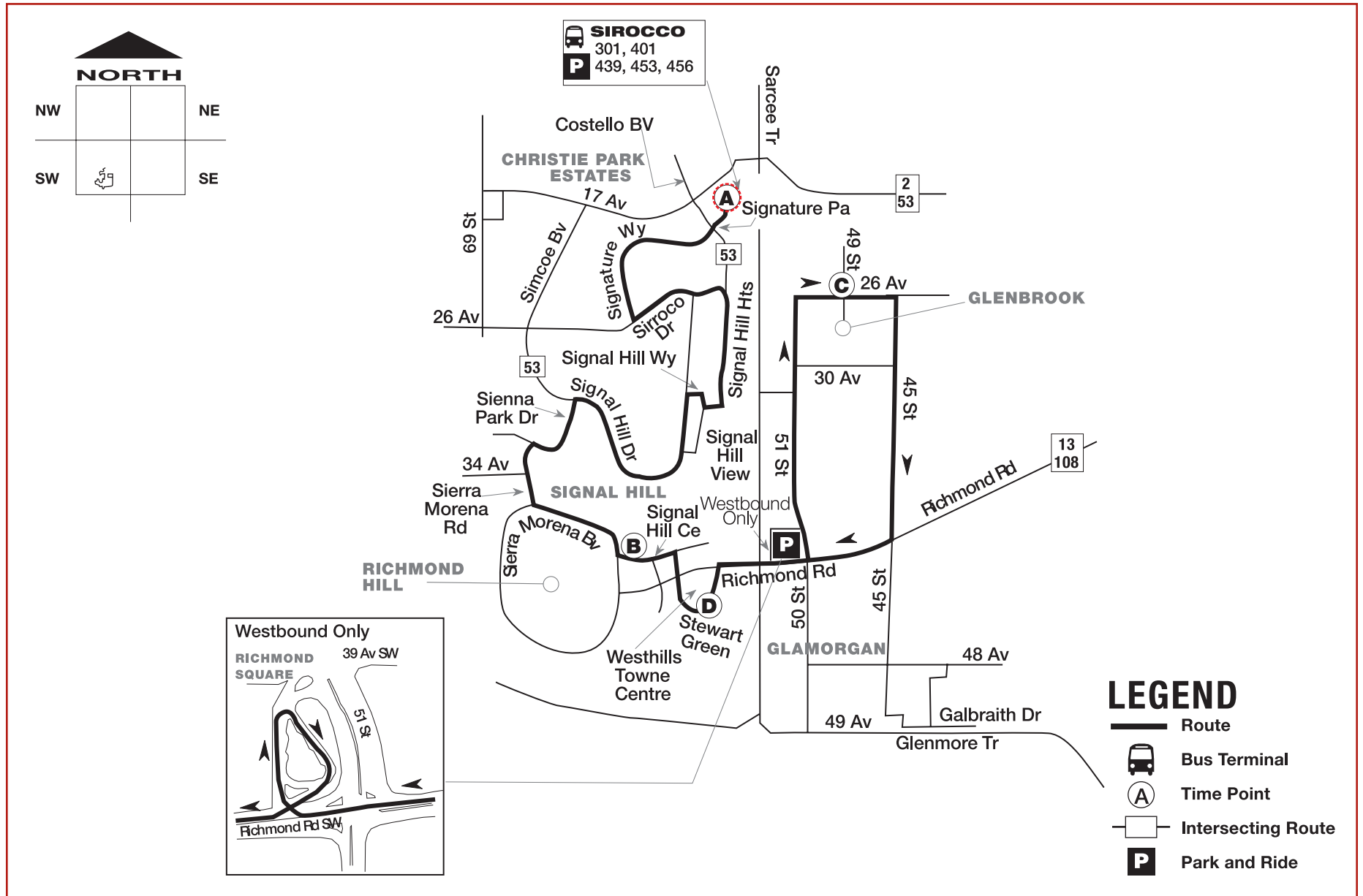
Route 67 - Signal Hill Express



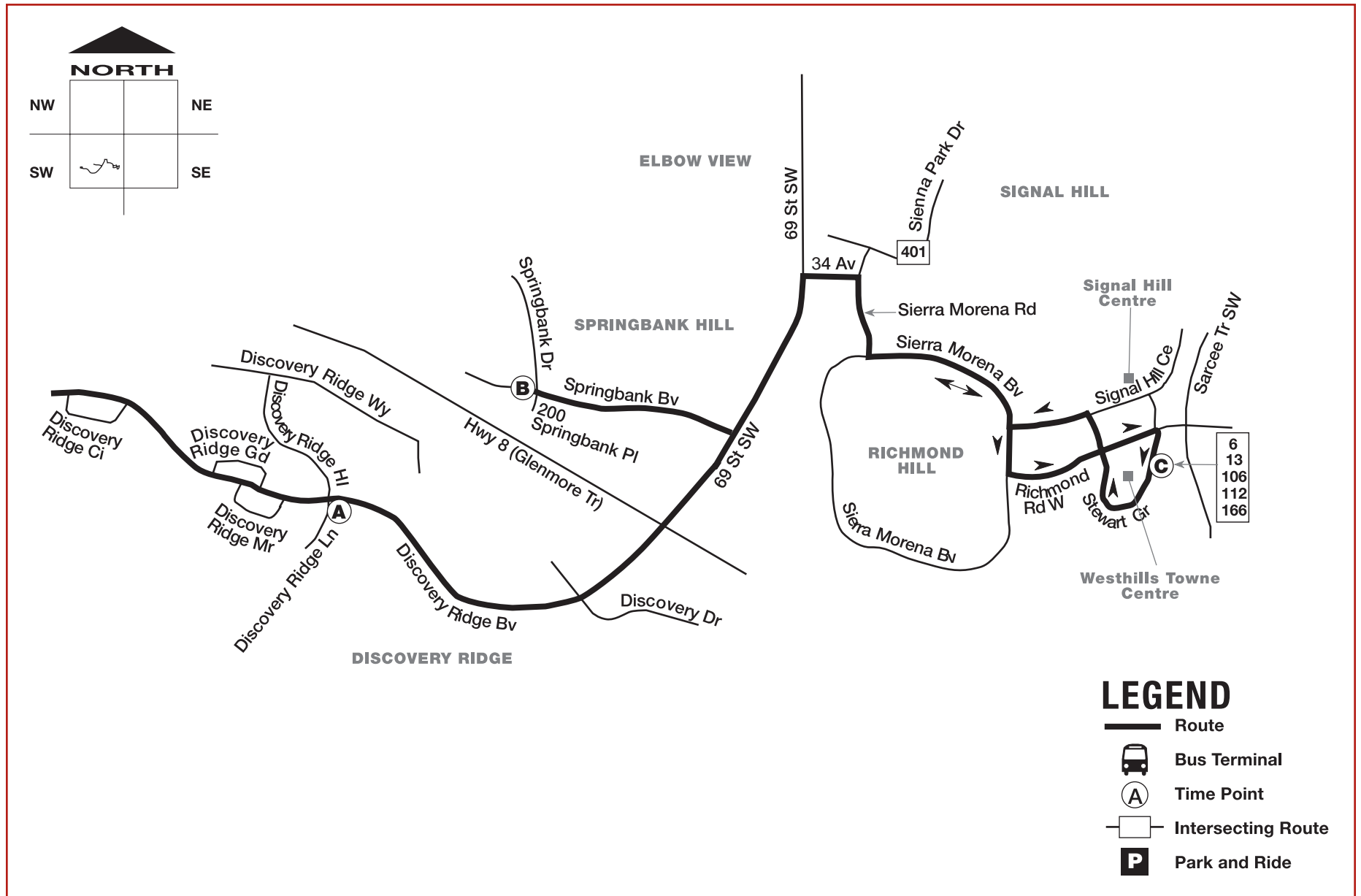
Route 301 - BRT North/West



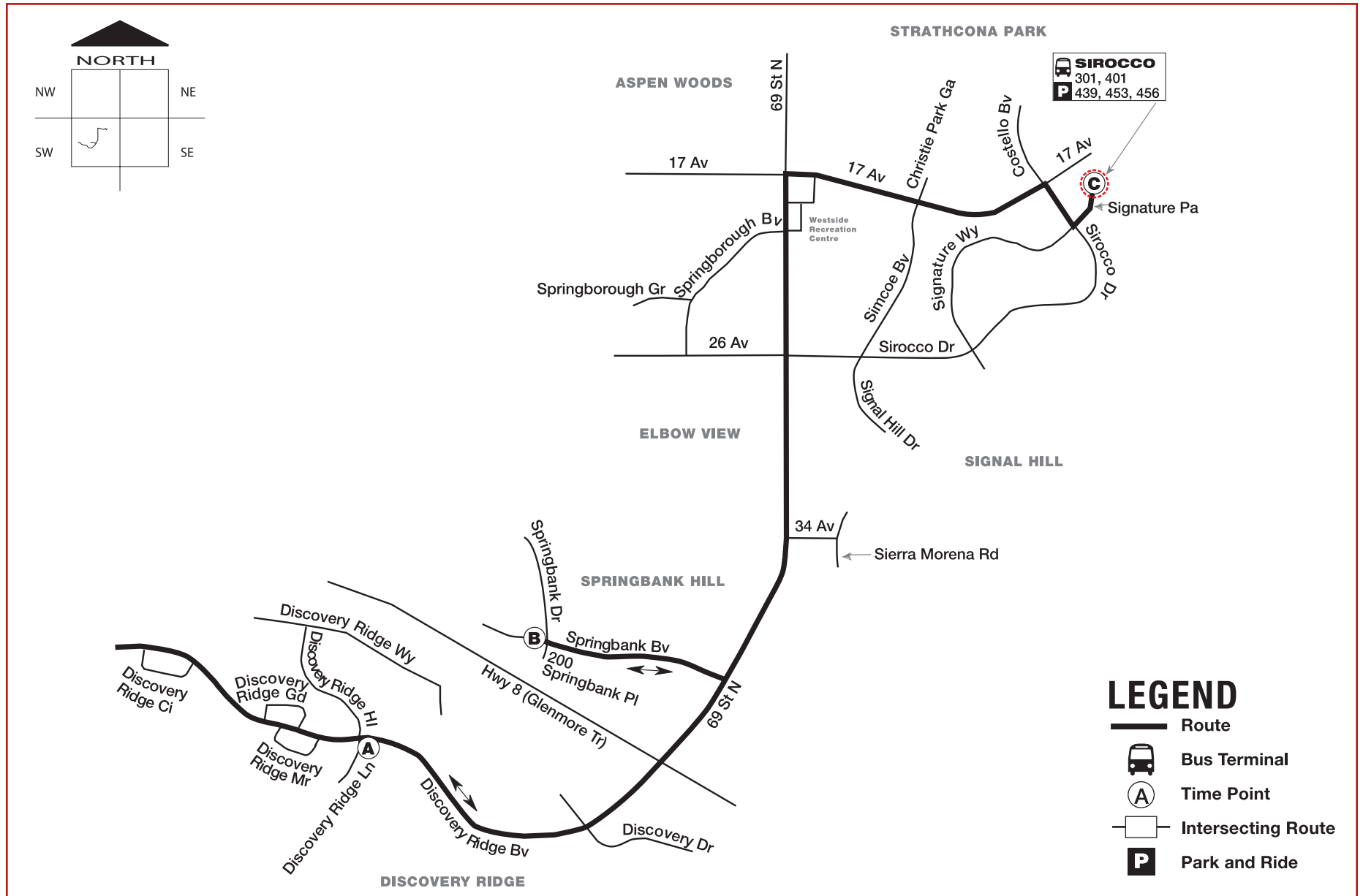
Route 401 - Glenbrook



Route 438 - Discovery Ridge



Route 439 - Westside Recreation Centre

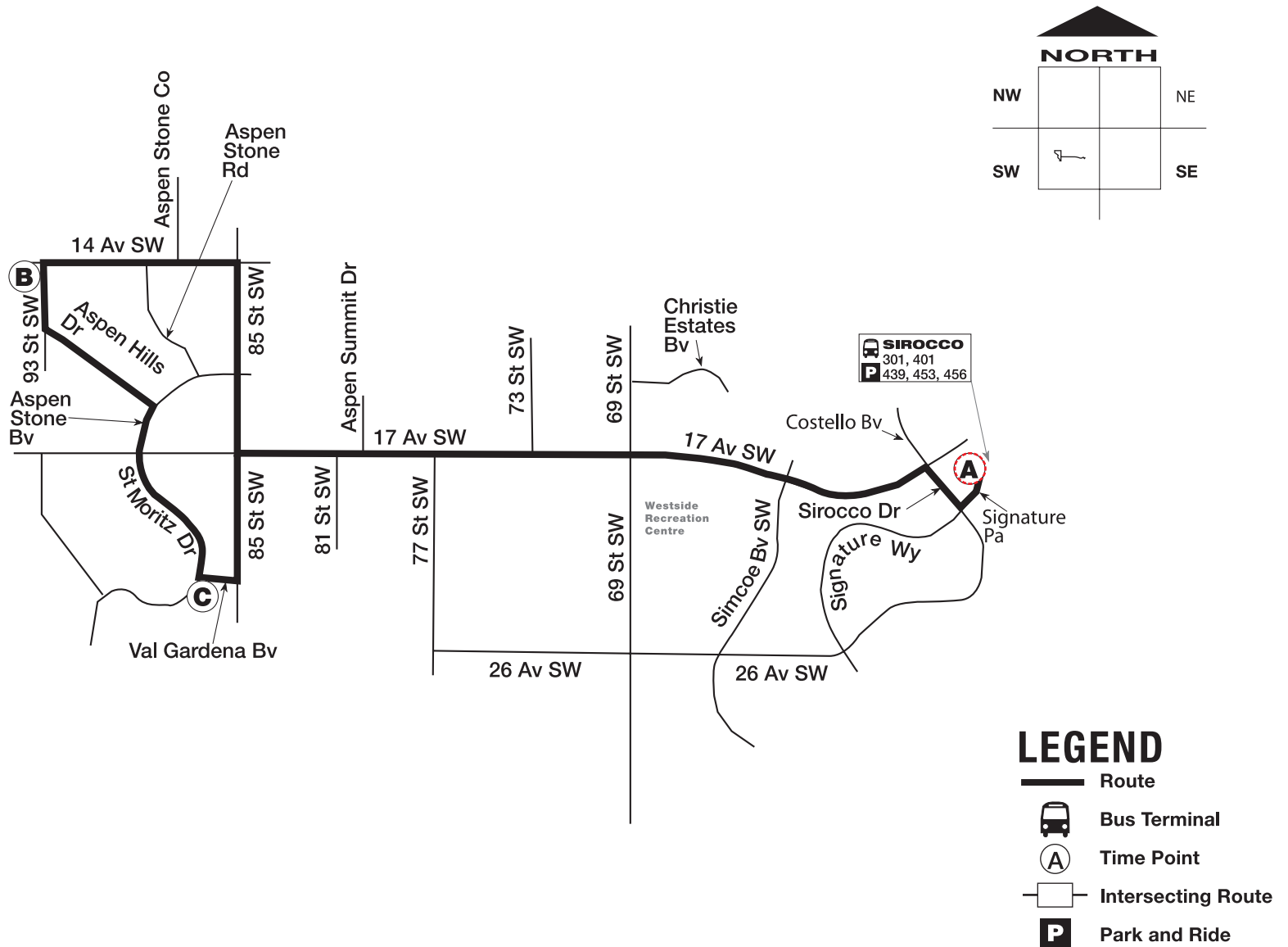


NOTE
SPECIAL ROUTING INSTRUCTIONS
 Trip Sequence Order
 Trip Routing - A B C D A E A

LEGEND
 Route
 Bus Terminal
 Time Point
 Intersecting Route
 Park and Ride

SIROCCO
 301, 401
 P 439, 453, 456

Route 456 - Aspen Woods

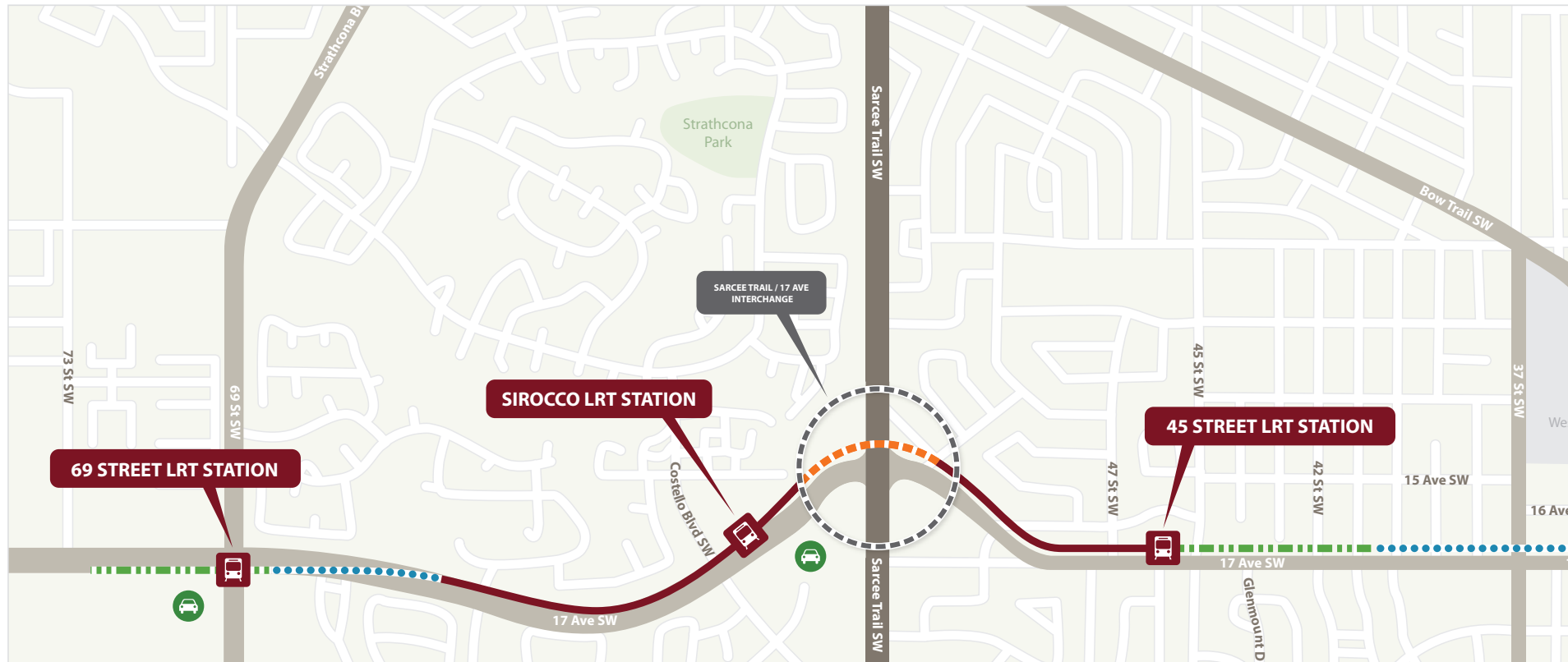


Construction at 17 Ave
and 69 Street S.W.



West LRT Alignment

Completion: Dec. 2012




Ground Level



Elevated



Trench (Be




WEST LRT



low Ground) 

Tunnel 

Park 'n' Ride 

Transit information sources

A little advance planning can make your transit trip more comfortable and convenient. The following are some of our information sources.

Calgary Transit website

At **calgarytransit.com**, we provide trip planning, information about schedules, individual route maps, fares, accessible transportation, customer service and upcoming events.

Trip Planning on the web

Plan your next trip by bus or CTrain online. Simply enter where you are leaving from and where you wish to go and the time you would like to travel. Calgary Transit Trip Planning will provide you with a complete itinerary of your trip, including where to catch your bus or train, transfer connections, and a complete schedule for departure and arrival.

To plan your trip using Trip Planning on the web, go to **calgarytransit.com**

Trip planning with Google Transit

Calgary Transit on Google is available on mobile devices (such as iPhone, Blackberry and Windows Mobile) putting trip planning right in the palm of your hand. Google Maps supports multiple languages, so it's easy for international users.

To plan your trip using Google Transit, go to **calgarytransit.com/html/google.html**

Teleride

Teleride is an interactive telephone system that provides the most current schedule information for your bus stop. Call 403-974-4000 and enter your four-digit stop number, (located at the bottom of the sign at your bus stop or found on the website) to obtain current and future schedule times or general transit information.

Pocket schedules

A pocket schedule for each individual route shows a route's frequency and travel time. The schedules also list bus stop locations, a route map, the four-digit Teleride numbers and other helpful information. Schedules are available from the Calgary Transit Customer Service Centre, your bus operator or by calling 403-262-1000 or TTY 403-268-8087 (for the hearing impaired).

West LRT website

To see updated information on the project, visit **westlrt.ca** or email inquiries to **westlrtinfo@calgary.ca**

Transit fares

Transit fares are the same for the bus and the CTrain. There are a number of ways to pay for your trip.

Fare options (2010)

A valid ticket, monthly pass, transfer or exact cash fare is required to ride Calgary Transit buses or CTrains.

Fare options	Adult	Youth
	15 years old and over	Grades 1-2 and/or 6-14 years old
Single ticket/cash	\$ 2.75	\$ 1.75
Book of 10 tickets	\$ 24.00	\$ 15.00
Monthly pass	\$ 85.25	\$ 52.50
		\$ 54.25
		<small>effective September 1, 2010</small>
Day pass	\$ 8.25	\$ 5.25
Children (ages five and under when accompanied by a fare-paying customer)	Free	Free

Senior citizens' transit pass

Available only from Calgary Transit Customer Service Centre.

Annual fee \$ 35.00

GIS (Guaranteed Income Supplement) recipients \$ 15.00

Where to buy your transit tickets

There are a number of locations to purchase transit tickets, ticket books and monthly passes. For your convenience, here are some of the city-wide vendors:

- Calgary Co-op
- Canada Safeway
- Mac's Convenience Stores
- Rexall Drugs
- 7-Eleven Food Stores
- Shoppers Drug Mart

Visit **calgarytransit.com** for a full list of vendors.

**Construction of West
Calgary High School and
the 69 Street Parkade at
17 Ave and 69 Street S.W.**





Calgary Transit



Transit schedules and information:

calgarytransit.com

403-262-1000

Teleride: 403-974-4000 [plus four-digit stop number]

West LRT project information:

westlrt.ca

westlrtinfo@calgary.ca

